KENTUCKY HISTORIC RESOURCES
INDIVIDUAL SURVEY FORM
(KHC 2002-1)

COUNTY Lewis
RESOURCE # LW-78
RELATED GROUP # ___
EVALUATION U
SHPO EVALUATION S
DESTROYED ___

For instruction, see the Kentucky Historic Resources Survey Manual.

1. NAME OF RESOURCE (how determined): 1/
Roy Abbott House

2. ADDRESS/LOCATION:
east side Alum Ridge Road (county), approx. .18 mile NW of Evans Chapel Road

10. UTM REFERENCE:
Quad. Name: Vanceburg
Date: 1981 / Zone: 17 / Accuracy: A
Easting: 2/9/9/1/1/9/
Northing: 4/2/7/3/0/7/1/

4. OWNER/ADDRESS

5. FIELD RECORDER/AFFILIATION: Margo Warminski

6. DATE RECORDED: August 27, 2005

7. SPONSOR: Cellco Partnership, d/b/a Verizon Wireless
Evans Chapel PCS/Willis cell site

8. INITIATION: 3/Review & Compliance

9. OTHER DOCUMENTATION/RECOGNITION:

___	Survey	___	HABS/HAER
___	KY Land	x	Local Land
___	NR	___	NHL

Other:
Report Reference:

10. ORIGINAL PRIMARY FUNCTION: 0/ 1/ A/
single dwelling

11. CURRENT PRIMARY FUNCTION: 0/1/A/
single dwelling (rental)

12. CONSTRUCTION DATE: 3/1920s-1930s estimated
___/___/___/___/___ documented

13. DATE OF MAJOR MODIFICATIONS:
3/ rear porch enclosed
___/___

14. CONSTRUCTION METHOD/MATERIAL:
W/3/wood frame unknown original
___/___/___ subsequent

15. DIMENSIONS:
Height 1.0 stories Width 3 bays Depth 3 bays

16. PLAN:
Q/ bungalow first
___/___ second
___/___ third

17. STYLISTIC INFLUENCE:
___/___; ___/___ first
___/___; ___/___ second
___/___; ___/___ third

18. STYLE DEVELOPMENT:
P/ first ___/ second ___/ third

19. FOUNDATION:

TYPE	MATERIAL	
2/continuous	C/concrete block	original
___/___	___/___	replacement

20. PRIMARY WALL MATERIAL:
I/weatherboard original
___/___ replacement

21. ROOF CONFIGURATION/COVERING:

CONFIGURATION	COVERING	
A/side gable	0/unknown	original
___/___	5/shingle	replacement

22. CONDITION: G/good

23. MODIFICATION: 1/little alteration

24. NEGATIVE FILE #: ___/___/___
Write resource # on back of all prints.

COMMENTS/HISTORICAL INFORMATION:

This house was built for Roy Abbott in the early-to-mid-20th c. and has remained in the family ever since. Located on the east side of Town Branch Road overlooking a wooded valley, it is a one-story, massed-plan frame dwelling under a side-gabled roof of moderate pitch. It features a concrete block foundation, weatherboard siding and an asphalt shingle roof. The double-hung windows, used singly or in pairs, contain 6/6 sash; some are framed by wood batten shutters. The nearly symmetrical facade contains three bays; the main doorway, placed just off center, is flanked by paired windows. The shed-roofed porch is carried by turned posts. At the rear of the house is a porch that was enclosed in the mid-20th-century and now houses the kitchen.

25. SUPPORT RESOURCES: SITE PLAN KEY FUNCTION CONSTRUCTION DATE METHODMATERIAL

A shed (ruin) 0/9/F/ 3/mid-20th c. W/3/wood frame

26. SITE PLAN (Complete if #25 was answered).





27. MAP (Scan or attach copy of map showing exact location of resource)


topozone
Copyright 1999-2003 Maps a la carte, Inc.
Branch
1100
1100
1088